



# REPUBLIC OF MACEDONIA

1 : 1 250 000

0 10 20 30 40 50 KM

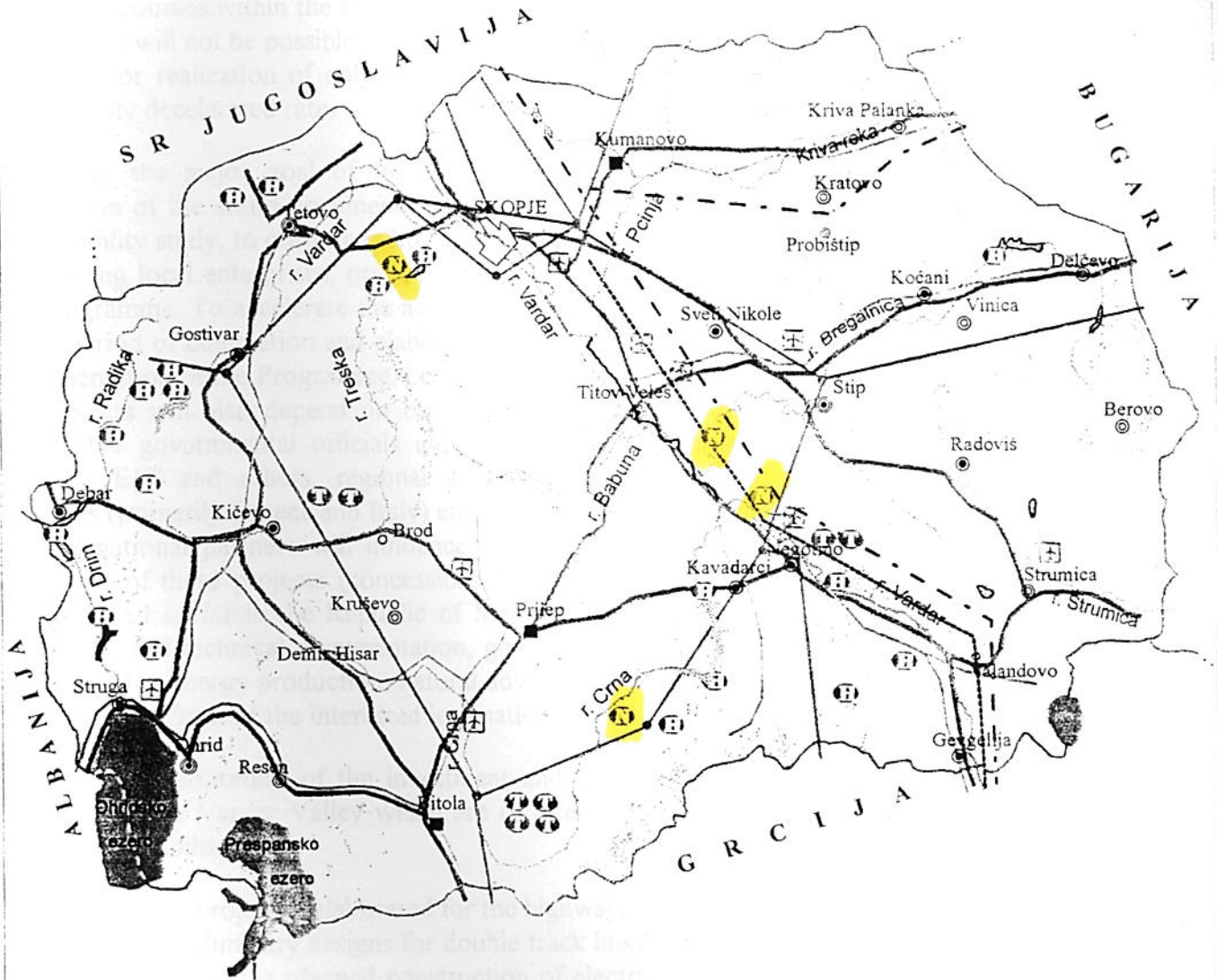












FIG. 22 - VARDAR VALLEY IN THE PROJECTION OF MAIN INFRASTRUCTURE SYSTEMS

- |   |   |   |                                      |
|---|---|---|--------------------------------------|
|    | Main Road Network   |  | Airport for Passenger Airplanes      |
|    | Railway Network   |  | Airport for Economy-related Purposes |
|    | Long-distance Power Lines and Transformers stations of 400 KV |  | Oil Pipeline                         |
|    | Hydroelectric, Steam and Nuclear Power Plants                 |  | Gas Pipeline                         |